


**PART OF THE SOUTHEAST QUARTER OF SECTION 24,
TOWNSHIP 18 NORTH, RANGE 17 EAST, W.M.**



LEGEND

- SET 5/8" REBAR W/ CAP
- "CRUSE 36815"
- FOUND PIN & CAP
- x — FENCE

LEGAL DESCRIPTIONS

ORIGINAL PARCEL - PART OF AFN 199803130013
PARCEL A

PARCEL A OF THAT CERTAIN SURVEY RECORDED JUNE 19 2010 IN BOOK 37 OF SURVEYS AT PAGE 29, UNDER AUDITOR'S FILE NO. 201006100011, RECORDS OF KITTITAS COUNTY, WASHINGTON; BEING A PORTION OF THE SOUTHEAST QUARTER OF SECTION 24, TOWNSHIP 18 NORTH, RANGE 17 EAST, W.M., IN THE COUNTY OF KITTITAS, STATE OF WASHINGTON.

NOTES:

1. THIS SURVEY WAS PERFORMED USING A TOPCON GTS SERIES TOTAL STATION AND SURVEY GRADE GPS. ACCURACY COMPLIES WITH THE REQUIREMENTS SPECIFIED IN WAC 332-130-080 AND 090.
2. THIS SURVEY MAY NOT SHOW ALL EASEMENTS OR IMPROVEMENTS WHICH MAY PERTAIN TO THIS PROPERTY.
3. BASIS OF BEARINGS: WASHINGTON STATE PLANE COORDINATE SYSTEM.
4. FOR SECTION SUBDIVISION, CORNER DOCUMENTATION AND ADDITIONAL INFORMATION, SEE BOOK 25 OF SURVEYS, PAGE 64 AND THE SURVEYS REFERENCED THEREON.

AUDITOR'S CERTIFICATE 201006100011

Filed for record this 10TH day of JUNE, 2010, at 2:01 P.M., in Book 37 of Surveys at page(s) 29 at the request of Cruse & Associates.

JERALD V. PETTIT BY: *K Hernandez*
KITTITAS COUNTY AUDITOR

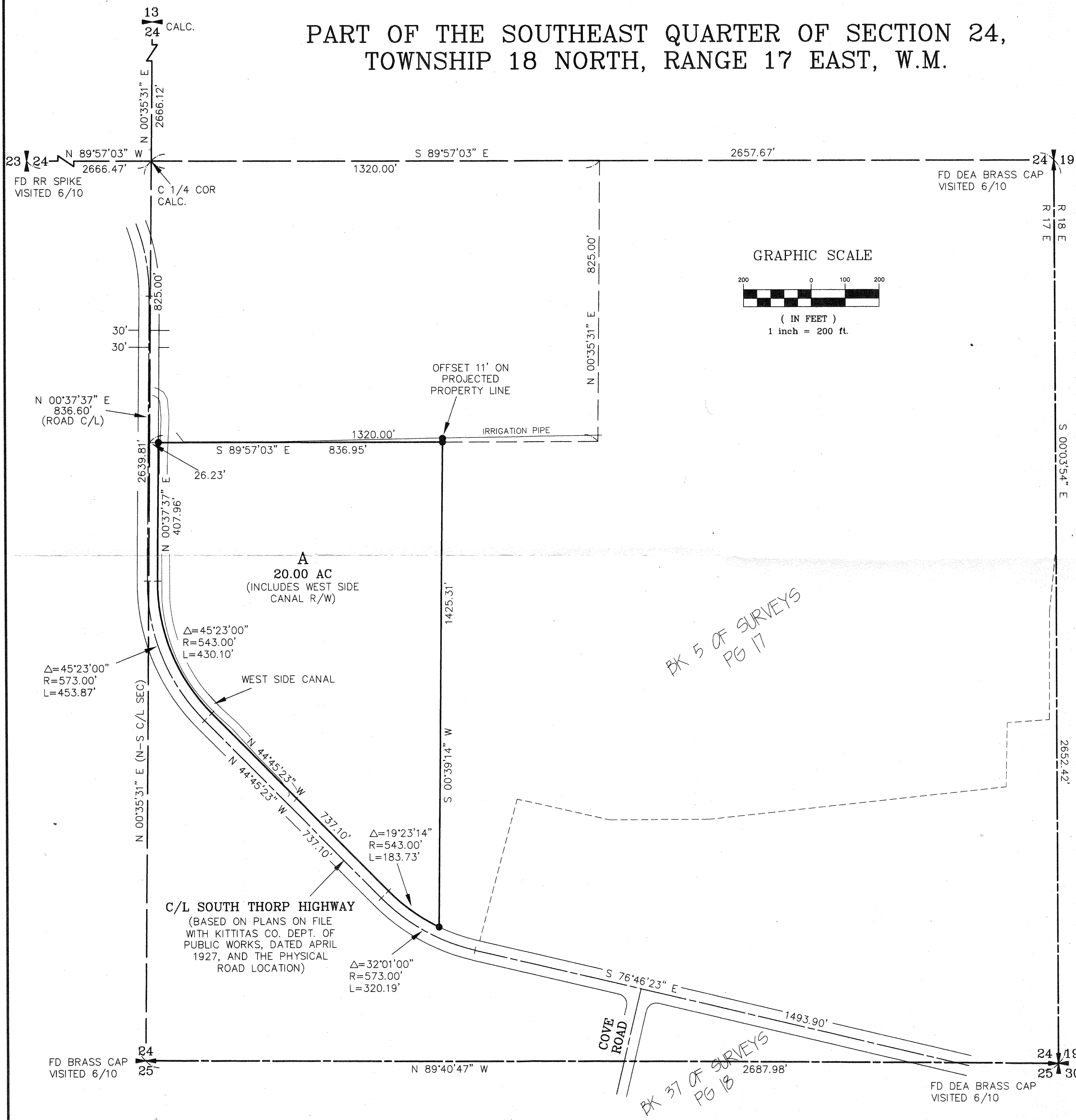

SURVEYOR'S CERTIFICATE

This map correctly represents a survey made by me or under my direction in conformance with the requirements of the Survey Recording Act at the request of EUGENE TOMICH in JUNE of 2010.

Chris Cruse
CHRISTOPHER C. CRUSE
Professional Land Surveyor
License No. 36815
6/10/2010

CRUSE & ASSOCIATES
PROFESSIONAL LAND SURVEYORS
217 East Fourth Street P.O. Box 959
Ellensburg, WA 98926 (509) 962-8242

TOMICH PROPERTY



*BK 5 OF SURVEYS
PG 17*

*BK 37 OF SURVEYS
PG 18*

	X	
	X	